










The college is equipped with computer labs, physics, chemistry, geography labs and music labs for various streams. The college has also language lab which can be utilized by the students in improving their reading writing, speaking, and listening skills. Students are encouraged to register and make optimal use of the language lab which helps in their holistic development. The Digital Lounge is the resource centre of e-content which is available for faculties and students of all streams to enrich their knowledge in the field of e-learning. The labs have generators and UPSs for uninterrupted power supply. The campus is enabled with high speed Wi-Fi connections, and the labs are ICT enabled with projectors installed. The labs are also equipped with printers, scanners and photocopy machines and internet connections.

### **ICT Enabled Tools for Effective Teaching-Learning Process**

1. Smart Class Rooms: Nineteen (06 Computer Science Department, 01 each in BioTech, Zoology, Botany, Chemistry, Psychology, English, Physics, Digital Lounge, Home Science, Room -33, 3 in Commerce)
2. Digital Podium: 02
3. Rooms with Projectors: Five (01 each in Computer Science and Psychology, Room - 42, 2 in Geography Department).
4. Internet: 50 MBPS Leased Line
5. WiFi: Internet is extended to whole academic campus with the help of WiFi network.
6. Computing Resources:
  1. Computers:
    - Academic Purpose: 229
    - Non-Academic Purpose: 14
  2. Printers:
  3. Photocopy Machines: 04
7. Computer Labs:
  - Computer Science Department: Total 06 Labs with 120 Computers.
  - Mathematics Computer Lab
  - Commerce Computer Lab
  - Geography Computer Lab
  - Physics Computer Lab
  - Bioinformatics lab with 21 computers.
  - Language Lab with 25 Computers
  - Digital Lounge with 21 Computers

## Location of Smart Class Rooms:

|  |   |   |
|--|---|---|
|  <p>F28V+P4F, Sector 15 Part 2, Sector 14,<br/>Gurugram, Haryana 122001, India</p> <p>Latitude Longitude<br/>28.46692452672 77.042884100228<br/>869° 55°</p> <p>Local 01:31:24 PM Altitude 166 meters<br/>GMT 08:01:24 AM Saturday, 26-03-2022</p>                          |  <p>F28V+P4F, Sector 15 Part 2, Sector 14, Gurugram,<br/>Haryana 122001, India</p> <p>Latitude Longitude<br/>28.466751666666664 77.042629999999999°<br/>Altitude 189.2 meters<br/>Monday, 20-06-2022</p> <p>Local 11:10:48 AM<br/>GMT 05:40:48 AM</p>              |  <p>8, Chander Nagar, Patel Nagar, Gurugram,<br/>Haryana 122001, India</p> <p>Latitude Longitude<br/>28.46642240881 77.042851997539<br/>92° 4°</p> <p>Local 02:15:11 PM Altitude 206 meters<br/>GMT 08:45:11 AM Saturday, 26-03-2022</p>   |
| <p>Room -11</p>  | <p>Room -15</p>   | <p>Room -17</p>   |
|  <p>prem motor workshop, 4, IDC, Sector 15<br/>Part 2, Sector 14, Gurugram, Haryana<br/>122022, India</p> <p>Latitude Longitude<br/>28.46705570351 77.043967880308<br/>3324° 63°</p> <p>Local 01:43:57 PM Altitude 186 meters<br/>GMT 08:13:57 AM Saturday, 26-03-2022</p> |  <p>46/5, Mehrauli Rd, near bimla tower, Sector 15 Part 2,<br/>Sector 14, Gurugram, Haryana 122001, India</p> <p>Latitude Longitude<br/>28.4668457° 77.0435824°<br/>Altitude 174.2 meters<br/>Monday, 20-06-2022</p> <p>Local 11:06:56 AM<br/>GMT 05:36:56 AM</p> |  <p>8, Chander Nagar, Patel Nagar, Gurugram,<br/>Haryana 122001, India</p> <p>Latitude Longitude<br/>28.46641327254 77.043423643335<br/>474° 7°</p> <p>Local 01:46:14 PM Altitude 181 meters<br/>GMT 08:16:14 AM Saturday, 26-03-2022</p> |
| <p>Room -33</p>  | <p>Room -35</p>   | <p>Room -42</p>   |
|  <p>8, Chander Nagar, Patel Nagar, Gurugram, Haryana<br/>122001, India</p> <p>Latitude Longitude<br/>28.466168333333333 77.043190000000001°<br/>Altitude 215.4 meters<br/>Wednesday, 22-06-2022</p> <p>Local 10:46:11 AM<br/>GMT 05:16:11 AM</p>                          |  <p>8, Chander Nagar, Patel Nagar, Gurugram, Haryana 122001,<br/>India</p> <p>Latitude Longitude<br/>28.466411666666666° 77.04290333333333°<br/>Altitude 196.2 meters<br/>Thursday, 09-06-2022</p> <p>Local 12:18:09 PM<br/>GMT 06:48:09 AM</p>                  |  <p>193/8, Chander Nagar, Patel Nagar,<br/>Gurugram, Haryana 122001, India</p> <p>Latitude Longitude<br/>28.4659563° 77.0434786°<br/>Altitude 174.2 meters<br/>Saturday, 26-03-2022</p> <p>Local 01:47:42 PM<br/>GMT 08:17:42 AM</p>     |
| <p>Room -43</p>  | <p>Room -50</p>   | <p>Room -80</p>   |




Room -81



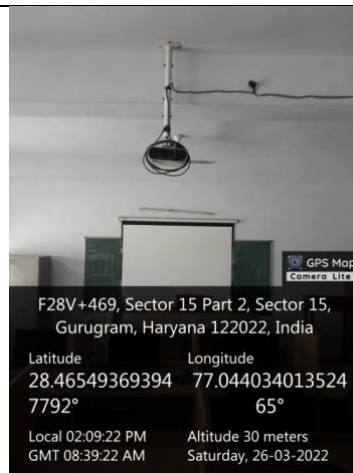
Room -82



Room -83



Room -84



Room -86



Room -CCE



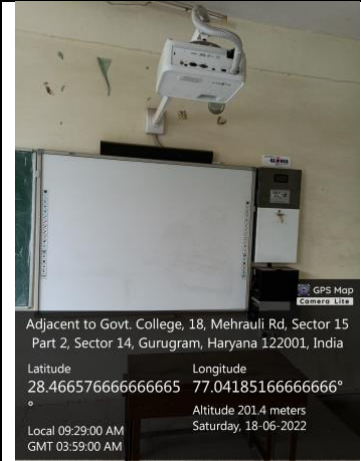
Room -PLT



Room -105



Room -107



Adjacent to Govt. College, 18, Mehrauli Rd, Sector 15 Part 2, Sector 14, Gurugram, Haryana 122001, India

Latitude 28.466576666666665 Longitude 77.04185166666666°  
 Altitude 201.4 meters

Local 09:29:00 AM Saturday, 18-06-2022  
 GMT 03:59:00 AM

Room -108



193/8, Sector 15 Part 2, Sector 15, Gurugram, Haryana 122001, India

Latitude 28.4656288° Longitude 77.0434545°  
 Altitude 173.8 meters

Local 01:59:35 PM Saturday, 26-03-2022  
 GMT 08:29:35 AM

Room -111



193/8, Sector 15 Part 2, Sector 15, Gurugram, Haryana 122001, India

Latitude 28.4656288° Longitude 77.0434545°  
 Altitude 173.8 meters

Local 01:58:54 PM Saturday, 26-03-2022  
 GMT 08:28:54 AM

Room -112



193/8, Chandar Nagar, Patel Nagar, Gurugram, Haryana 122001, India

Latitude 28.4658523° Longitude 77.0433729°  
 Altitude 174.2 meters

Local 01:58:00 PM Saturday, 26-03-2022  
 GMT 08:28:00 AM

Room -113

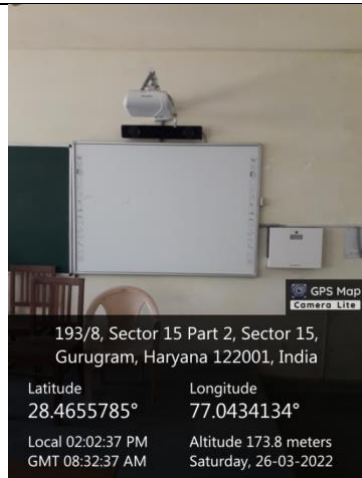


193/8, Sector 15 Part 2, Sector 15, Gurugram, Haryana 122001, India

Latitude 28.4655785° Longitude 77.0434134°  
 Altitude 173.8 meters

Local 02:01:57 PM Saturday, 26-03-2022  
 GMT 08:31:57 AM

Room -121



193/8, Sector 15 Part 2, Sector 15, Gurugram, Haryana 122001, India

Latitude 28.4655785° Longitude 77.0434134°  
 Altitude 173.8 meters

Local 02:02:37 PM Saturday, 26-03-2022  
 GMT 08:32:37 AM

Room -122



4/90, Mehrauli-Gurgaon Rd, Anamika Enclave, Sector 14, Gurugram, Haryana 122001, India

Latitude 28.46659419592 Longitude 77.043558256700  
 47° 63°  
 Altitude 132 meters

Local 01:38:36 PM Saturday, 26-03-2022  
 GMT 08:08:36 AM

Psychology 1



4/90, Mehrauli-Gurgaon Rd, Anamika Enclave, Sector 14, Gurugram, Haryana 122001, India

Latitude 28.4665435° Longitude 77.0433803°  
 Altitude 177 meters

Local 01:39:59 PM Saturday, 26-03-2022  
 GMT 08:09:59 AM

Psychology 2